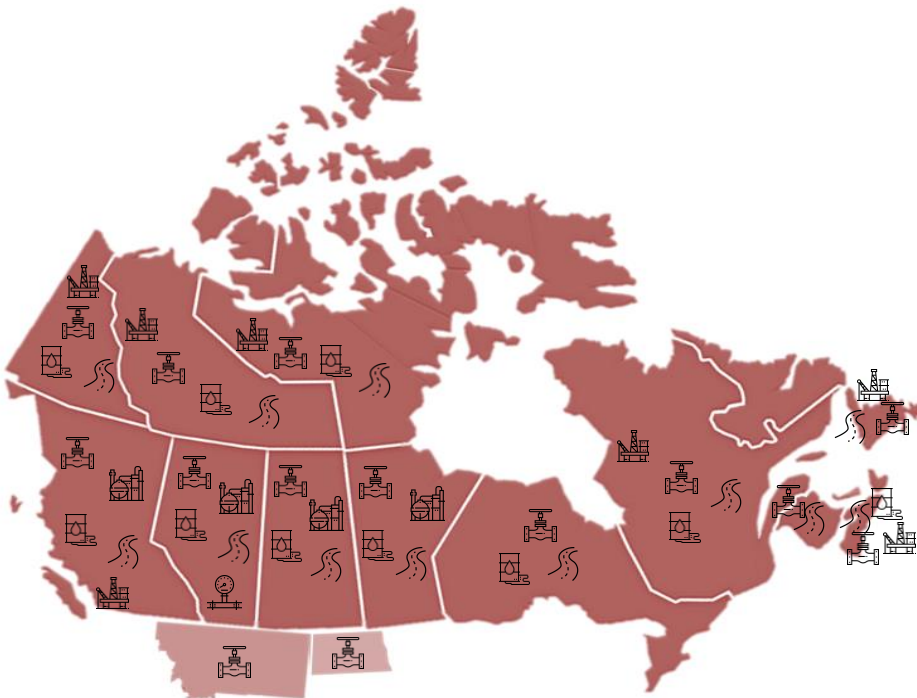


The go-to source for oil and gas data in Canada.

GDM Pipelines delivers accurate, complete and current oil and gas data solutions.

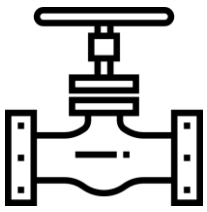
GDM Pipelines delivers oil and gas data solutions for every province in Canada, as well as the Northern United States. From pipelines, to facilities, to transportation networks, everything is available from a single point of contact.

Our data solutions are carefully maintained to deliver the best information to our clients any time they need it. We review data to ensure it is accurate and complete, and we update our database daily to include the most recent industry activity, so you are always working with most up-to-date information available.



Why choose data from GDM Pipelines?


- Single point of access for oil and gas data in all regulatory jurisdictions across Canada
- Asset locations have been spatially corrected and validated against survey plans
- Data includes field-validated information collected directly from operators
- Only source of unlicensed flow lines in Saskatchewan
- Data is updated daily to incorporate recent activity



Pipelines

Our comprehensive pipeline data includes field-validated attributes and spatially accurate locations. With over 100 attributes, it is the most complete source of pipeline data available.

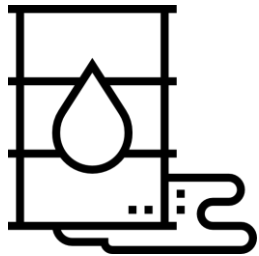
We currently maintain the only source of unlicensed pipelines in Saskatchewan. Our data also includes records for all provincial regulatory bodies and the National Energy Board.



Gas Plants & Facilities

We have a complete record of oil and gas facilities, and we have also compiled information from government sources and directly from operators for all active Gas Plants in Western Canada.

Our data includes spatially accurate locations and operational details including as-built capacities, licensed capacities and key contact personnel.



Environmental Incidents

Our Environmental Incident data includes current and historical environmental incidents associated to pipelines, wells and facilities.


Details include the type of incident, product and volume released, location, cause type and damage type.



Transportation

Our Transportation data combines public roads with resource roads licensed by the energy, forestry, mining and recreational industries to deliver a comprehensive and spatially accurate collection of road information.


Attributes include road ownership and names, topologically correct roads and connectivity to well sites and facilities.



Utilities

Our Low Pressure Gas Utility data includes all low pressure distribution pipelines in Alberta, outside of major cities and First Nation Reserves.

Information contained in the database includes the spatial location of distribution lines, operator, status, as well as outside diameter and pipeline material information where available.



Frontier Land

The GDM Frontier Land Database is the most comprehensive and detailed source of active mineral lease data available for areas in Canada outside the Western Canadian Sedimentary Basin.

 @gdmppipelines

 @GDMPipelines

 @GDMPipelines

 www.gdmppipelines.com

 info@gdmppipelines.com

 403-547-9100

gdm
Smart pipeline decisions